

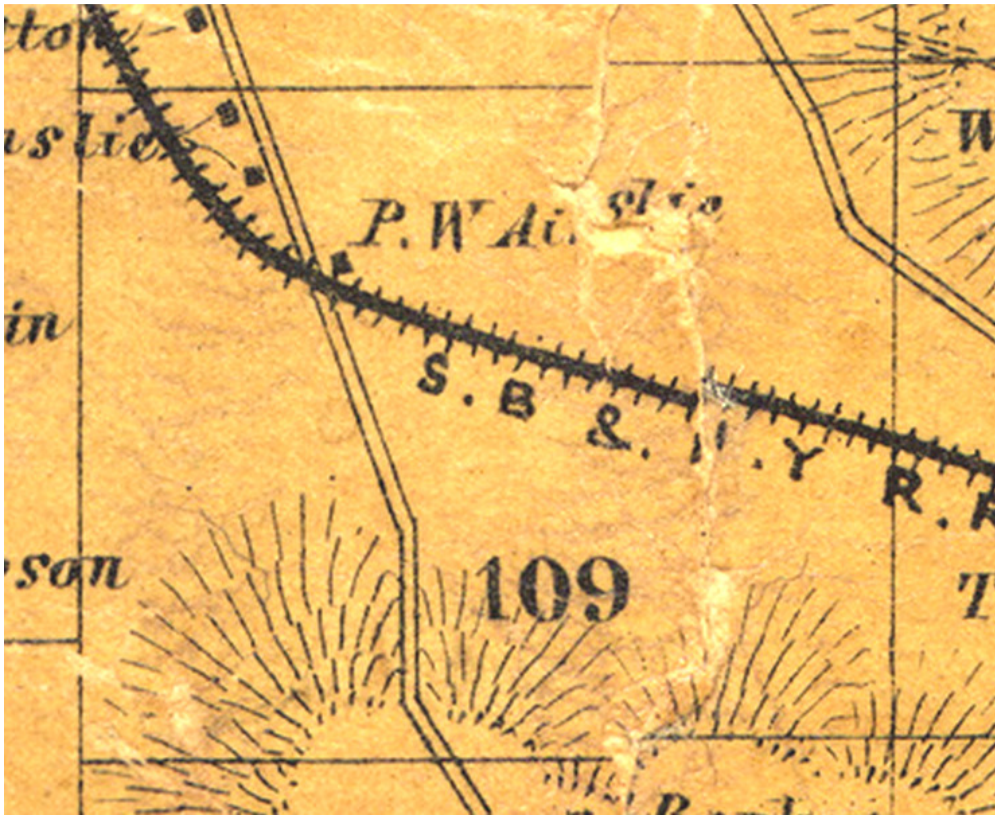
ORTON LAND RECORDS

Revised: October 8, 2014

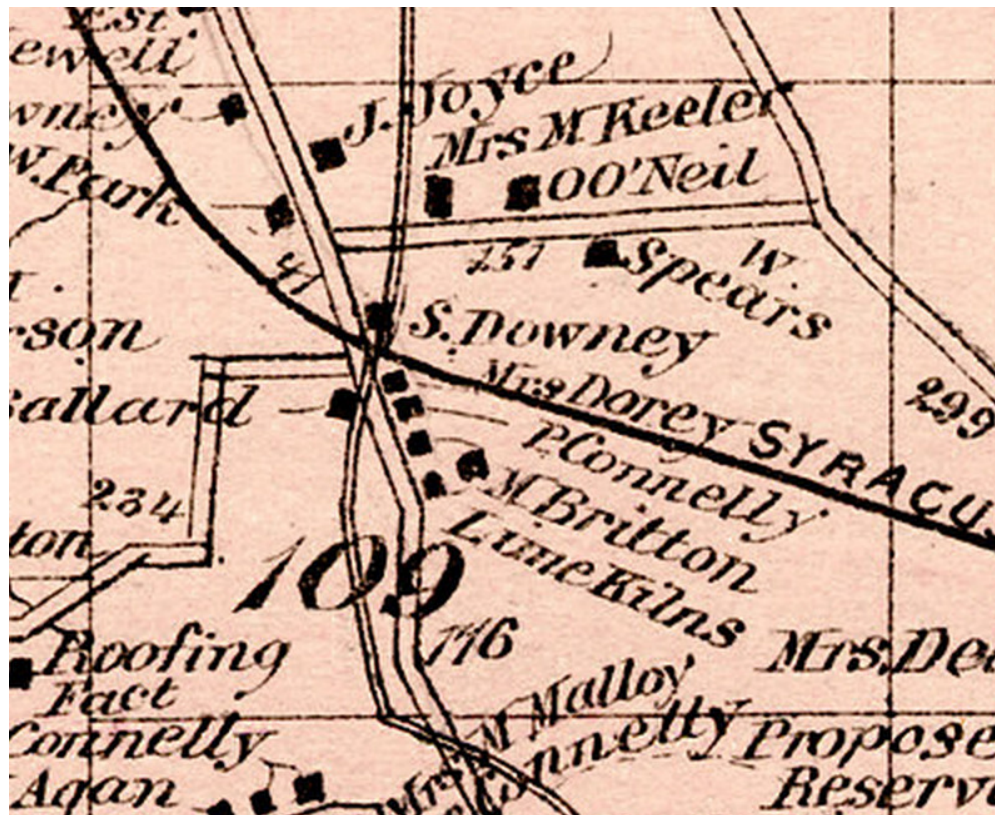
Date	Grantor	Grantee	Bk, Pg (IMG)	Location
1829	P. Cornell, by Atty	Ormer Orton	PP, 11	Tully 2
1838	J. West & wife Johanna	<i>Myron R. Orton</i>	69, 113	Onon 124, 209.36a; \$7,746.35
1838	B. Morse & ano	Henry Orton	57, 236	Tully 25
1843	E. A. Marsh by Mar	Ormer Orton	83, 458	Spaf 2
1843	O. Orton	Henry Orton	83, 459	Spaf 2
1843	G. Y. Fisher & ano	John Orton	84, 247	Spaf 32
1844	H. Orton	Amos Orton	86, 169	Spaf 2
1846	John C. Sherwood	<i>Lydia Orton & Lewis Cook</i>	89, 490	Onon 148; 75a; \$2600
1864	P. M. Ainslie & ano	<i>Harlow Orton</i>	150, 79 (664)	Onon 109; 6.15a; \$776
1864	P. M. Ainslie & ano	<i>Almon Orton</i>	150, 80 (665)	Onon 109; 27.2a; \$904
1866	E. B. Jacobs & ano	Harlow Orton	159, 125	Onon 92
1867	W. Bowerman & ano	Harlow Orton	165, 45	Onon 163
1870	<i>A. Britton & ano</i>	<i>Mary E. Orton et al</i>	188, 25	Onon 109
1838	Henry & Nancy Orton	J. Morse	69, 444	Tully 25
1840	<i>Myron R. & Lydia Orton</i>	L. Adams	76, 94	Onon 124
1843	Osmor Orton & Oliver Orcutt	J. W. Dickson	83, 470	Sal 8 (Sabine Lis)
1844	Amos Orton	W. Churchill	86, 168	Spaf 2
1844	Henry Orton	A. Orton	86, 169	Spaf 2
1849	<i>Lydia Orton et al</i>	M. C. Cook	98, 177	Onon 148
1850	Henry & Nancy Orton	S. Derby	100, 877	Spaf 2
1863	Harlow & Elizabeth Orton	J. Lynch	141, 56	Onon 163
1865	<i>Pardon C & Mary E Orton</i>	H. H. Keeler	156, 465	Onon 109
1866	<i>Pardon C & Mary E Orton</i>	J. Downing	157, 449	Onon 109
1866	Harlow & Elizabeth Orton	E. B. Jacobs	159, 123	Onon 109
1867	Harlow & Elizabeth Orton	C. L. Tilden	166, 228	Onon 92
1868	Harlow & Elizabeth Orton	M. L. Fuller	169, 315	Onon 92

Date	Grantor	Grantee	Bk, Pg (IMG)	Location
1864	P. M. Ainslie & ano	<i>Harlow Orton</i>	150, 79 (664)	Onon 109; 6.15a; \$776
Date of Indenture:		January 22, 1865		
Grantor:		Perrin M. Ainslie and Antonette his wife of the City of Toledo, Lucas County, State of Ohio.		
Grantee:		Harlow Orton of the town & county of Onondaga, State of New York.		
Amount:		\$776		
Description:		<p>All that certain tract or parcel of land being part of Lot One hundred & Nine late Onondaga Reservation. Bounded and described as follows. <u>Beginning</u> at a point in North line of said Lot (109) twenty one chains & eighty six links east of a point in the centre of the Sand Hill Road where said North lines crosses said road <u>Thence</u> south two & three fourth degrees west ten chains & eighty seven links along a stone fence <u>Thence</u> north eighty four & one half degrees west five chains and seventy links <u>Thence</u> northerly parallel to the east line of a stone fence ten chains & sixty six links to the north line of said Lot <u>Thence</u> East in said line five chains & seventy links to the place of beginning containing <i>six acres & fifteen hundredths of an acre of land.</i></p> <p>Also one quarter interest in a spring of water conveyed by Almon Britton [Pard Orton's father-in-law] to the parties of the first part where the water now runs with the rights & priviledges in said conveyance. This conveyance is made with the express condition that a <i>public road</i> is to be opened along the <i>south line</i> of the lands herein conveyed three rods wide of which said south line is to be the centre thereof possession to be given the first day of April next.</p>		
Date Recorded:		April 1, 1864		

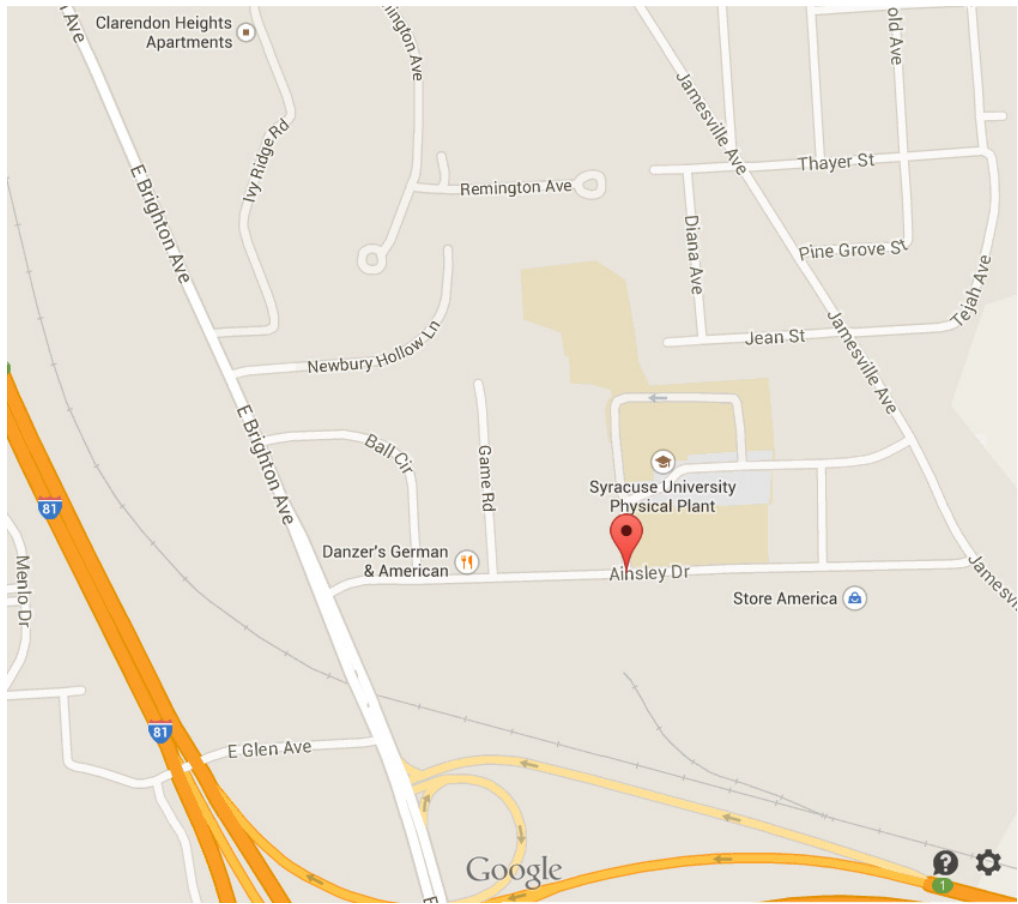
Date	Grantor	Grantee	Bk, Pg (IMG)	Location
1864	P. M. Ainslie & ano	<i>Almon Orton</i>	150, 80 (665)	Onon 109; 27.2a; \$904
Date of Indenture:		January 22, 1864		
Grantor:		Perrin M. Ainslie and Antonette his wife of the City of Toledo, Lucas County, State of Ohio.		
Grantee:		Almon Orton of the town & County of Onondaga, State of New York		
Amount:		\$904		
Description:		<p>All that certain piece or parcel of land situated in the town and county of Onondaga, State of New York. Bounded and described as follows.</p> <p><u>Beginning</u> at a point in the centre of the Sand Hill road so called ten chains and eighty three links southerly from a point where the North line of Lot One hundred & nine crosses said road</p> <p><u>Thence</u> southerly along the centre of said road six chains and twenty two links to the Northerly line of the Syracuse and Binghamton Rail Road</p> <p><u>Thence</u> easterly along said Rail Road twenty six chains and ninety four links</p> <p><u>Thence</u> North sixteen degrees east thirteen chains and seventy five links.</p> <p><u>Thence</u> North eighty four and a half degrees west thirty chains and seventy two links to the place of beginning containing <u>twenty seven and twenty hundredths of an acre</u> of land being part of Lot one hundred and Nine of the Onondaga Reservation.</p> <p>This conveyance is made with the express condition that a <u>public road</u> is to be opened along the <u>north line</u> of the land herein conveyed three rods wide of which said North line is to be the centre thereof possession to be given the first day of April next.</p>		
Date Recorded:		April 1, 1864		



1860 map of Lot 109 in the Town of Onondaga, Onondaga County, NY.



1874 map of Lot 109 in the Town of Onondaga, Onondaga County, NY.



2014 – Ainsley Drive, running east and west, and connecting East Brighton Avenue with Jamesville Avenue (the old Jamesville Plank Road). This is probably the public road that Harlow and Pardon Orton were required to build as the result of purchasing land from Perrin M. Ainsley, on Lot 109, in the town of Onondaga, in 1864. This road was to run along the south line of Harlow’s property and the north line of Pardon’s property.